Hampshire Water Transfer and Water Recycling Project

Crown Land plans - 1 of 2 documents

VOLUME NUMBER: 2

PLANNING INSPECTORATE SCHEME NUMBER: WA010002

APPLICATION DOCUMENT REFERENCE: 2.5

APFP REGULATION: 5(2)(n)

23 November 2026

Version 1

from Southern Water

Document Control		
Title	Crown Land plans	
Version History		
Version	**Date**	**Status/Reason for Issue**
Version 0	21 May 2026	DCO Submission
Version 1	23 November 2026	Deadline 1

Drawing List

Drawing Number	Revision	Drawing Title	Scale	Sheet Size
Crown Land plans – 1 of 2 documents				
23008223_PLN_CROWN_00	01	CROWN LAND PLANS KEY PLAN	1:60,000	A1
23008223_PLN_CROWN_01	01	HAVANT THICKET RESERVOIR KEY PLAN	1:10,000	A1
23008223_PLN_CROWN_1A	01	CROWN LAND PLANS SHEET 1A	1:2500	A1
23008223_PLN_CROWN_1B	01	CROWN LAND PLANS SHEET 1B	1:2500	A1
23008223_PLN_CROWN_1C	01	CROWN LAND PLANS SHEET 1C	1:2500	A1
23008223_PLN_CROWN_1D	01	CROWN LAND PLANS SHEET 1D	1:2500	A1
23008223_PLN_CROWN_03	02	CROWN LAND PLANS SHEET 03	1:2500	A1
23008223_PLN_CROWN_04	02	CROWN LAND PLANS SHEET 04	1:2500	A1
23008223_PLN_CROWN_05	02	CROWN LAND PLANS SHEET 05	1:2500	A1
Crown Land plans – 2 of 2 documents				
23008223_PLN_CROWN_06	01	CROWN LAND PLANS SHEET 06	1:2500	A1
23008223_PLN_CROWN_07	01	CROWN LAND PLANS SHEET 07	1:2500	A1
23008223_PLN_CROWN_08	01	CROWN LAND PLANS SHEET 08	1:2500	A1
23008223_PLN_CROWN_09	01	CROWN LAND PLANS SHEET 09	1:2500	A1
23008223_PLN_CROWN_10	01	CROWN LAND PLANS SHEET 10	1:2500	A1
23008223_PLN_CROWN_12	01	CROWN LAND PLANS SHEET 12	1:2500	A1
23008223_PLN_CROWN_21	01	CROWN LAND PLANS SHEET 21	1:2500	A1

Drawing Change Log

Drawing Number	Drawing Title	Updated Revision	Changes
November 2026 – Deadline 1			
Crown Land plans – 1 of 2 documents			
23008223_PLN_CROWN_03	CROWN LAND PLANS SHEET 03	02	OS Text additions
23008223_PLN_CROWN_04	CROWN LAND PLANS SHEET 04	02	OS Text additions & Crown interest removed
23008223_PLN_CROWN_05	CROWN LAND PLANS SHEET 05	02	Crown interest removed

OTTERBOURNE WSW
COLDEN COMMON
CHANDLER'S FORD
EASTLEIGH
FAIR OAK
BISHOP'S WALTHAM
WALTHAM CHASE
SOUTHAMPTON
HEDGE END
HAVANT THICKET RESERVOIR
Please refer to Note 2
WATERLOOVILLE
PURBROOK
FAREHAM
EMSWORTH
BUDDS FARM WTW
PORTSMOUTH
LANGSTONE HARBOUR
GOSPORT
THE SOLENT
PORTSMOUTH
PETERSFIELD
HORNDEAN
HAVANT
21
12
10
9
8
7
6
5
4
3
1



SITE LOCATION

SCALE 1 : 250,000

m10,000 0 10,000m

NOTES

1. COORDINATE SYSTEM: BRITISH NATIONAL GRID, PROJECTION: TRANSVERSE MERCATOR, DATUM: OSGB 1936
2. THE DETAILS OF HAVANT THICKET RESERVOIR ARE SHOWN ON SHEETS 1A TO 1D. PLEASE REFER TO THE KEY PLAN TO SHOW THE RELATIONSHIP BETWEEN THESE SHEETS
3. SHEETS 2, 11, 12-20 AND 22-30 DO NOT SHOW ANY INFORMATION RELEVANT TO THE CROWN LAND PLANS AND SO ARE OMITTED. FOR CONSISTENCY WITH OTHER RELEVANT PLANS ACCOMPANYING THE APPLICATION FOR DEVELOPMENT CONSENT THE SUBSTANTIVE SEQUENCE OF SHEETS BEGINS WITH SHEET 1, 3-10, 11 AND ENDS WITH SHEET 21.

REFERENCES

23008223_PLN_LAND_00 SOUTHERN WATER LAND PLAN

APPLICATION DOCUMENT NO: (WA010002)

LEGEND

ORDER LIMITS

SHEET EXTENTS

OMITTED SHEET EXTENTS (Please refer to Note 3)

SCALE 1 : 60,000

m2400 0 2400m

DATE	ORG	CHKD	REVD	APPR	REV	STS	REASON FOR ISSUE
18/05/26	---	---	---	---	01	S0	Initial Status

SOUTHERN WATER LIMITED 2026. THE CONCEPTS AND INFORMATION CONTAINED IN THIS DOCUMENT ARE THE COPYRIGHT OF SOUTHERN WATER LIMITED. USE OR COPY NO OF THE DOCUMENT N WHOLE OR IN PART WITHOUT THE WRITTEN PERMISSION OF SOUTHERN WATER LIMITED CONSTITUTES AN INFR NGEMENT OF COPYRIGHT. SOUTHERN WATER LIMITED DOES NOT WARRANT THAT THIS DOCUMENT IS DEFINITIVE NOR FREE OF ERROR AND DOES NOT ACCEPT LIAB LITY FOR ANY LOSS CAUSED OR ARIS NG FROM RELIANCE UPON NFORMATION PROVIDED HEREIN.

WATER for LIFE from Southern Water.

Southern House
Yeoman Road
Worthing
West Sussex
BN13 3NX
telephone (01903) 264444
fax (01903) 691435

PROJECT TITLE

HAMPSHIRE WATER TRANSFER AND WATER RECYCLING PROJECT

DRAWING TITLE

CROWN LAND PLANS
KEY PLAN
APFP REGULATION 5(2)(n)

SITE UNIT MNEMONIC	SITE UNIT NO.	MASTER SIZE
		A1
PRN	SCALE	STATUS
710166	1:60,000	S3
DM DRAWING NO.		REVISION
23008223_PLN_CROWN_00		01

Based upon Ordnance Survey Digital Data with the permission OF the controller OF H.M.S.O. Crown copyright Southern Water Services Limited 1000019426

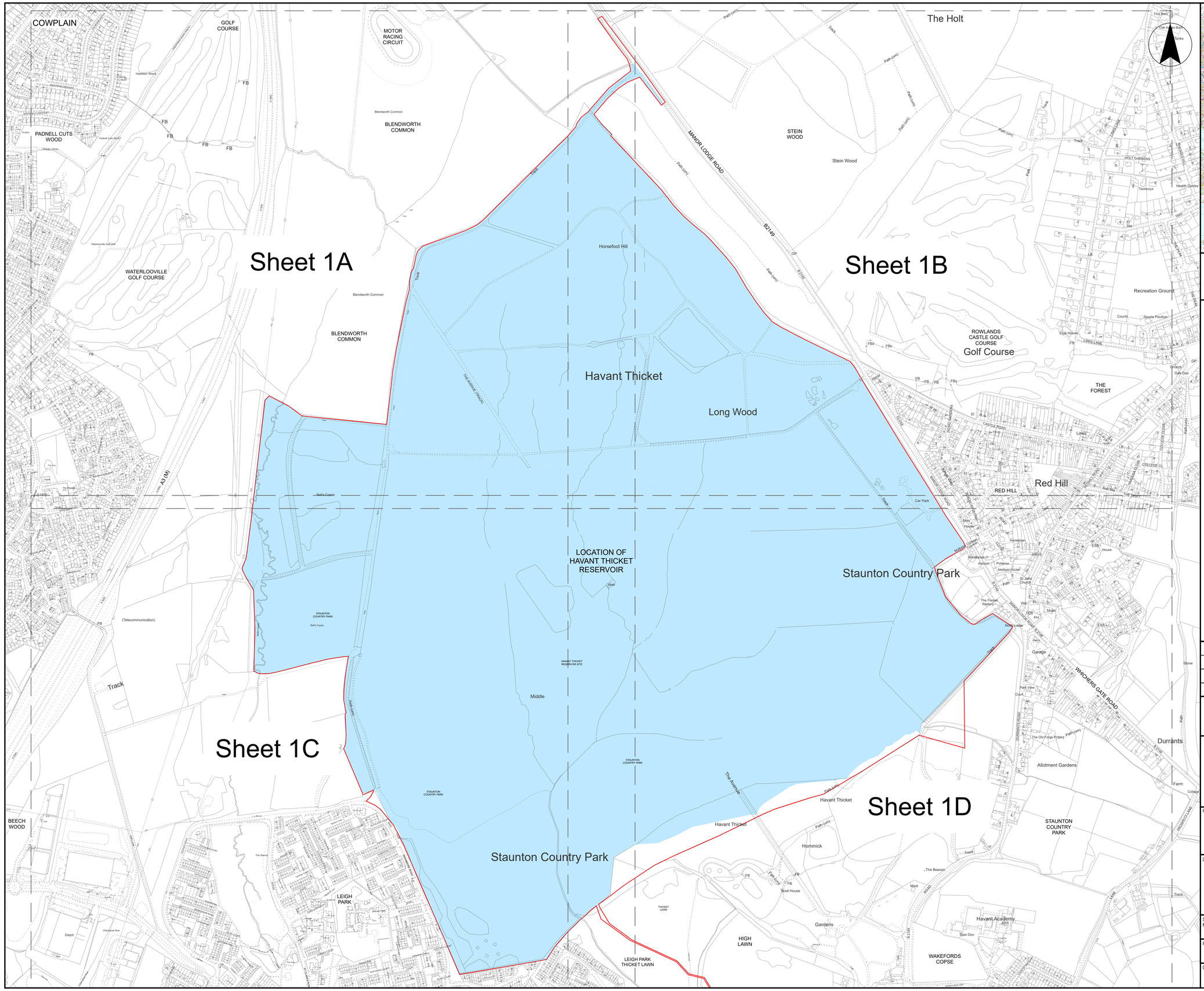
Sheet 1A
Sheet 1B
Sheet 1C
Sheet 1D
Havant Thicket
Long Wood
LOCATION OF HAVANT THICKET RESERVOIR
Staunton Country Park
Red Hill
Golf Course
COWPLAIN
GOLF COURSE
MOTOR RACING CIRCUIT
BLENDWORTH COMMON
PADNELL CUTS WOOD
WATERLOOVILLE GOLF COURSE
STEIN WOOD
MANOR LODGE ROAD
B2149
The Holt
HOLT GARDENS
ROWLANDS CASTLE GOLF COURSE
THE FOREST
Recreation Ground
Horsefoot Hill
Middle
Hommick
Gardens
HIGH LAWN
WAKEFORDS COPSE
Havant Academy
Durrants
Allotment Gardens
STAUNTON COUNTRY PARK
BEECH WOOD
LEIGH PARK
LEIGH PARK THICKET LAWN
A3 (M)
WHICHERS GATE ROAD
DURRANTS ROAD
CASTLE ROAD
RED HILL
THE AVENUE
Track
Path (um)
Path (unm)
FB
Car Park
Boat House
Mast
Gas Gov
Depot
Recreation Ground
Sports Pavilion
Courts
Club House
Health Centre
Twobuoys
Garage
Park View Court
Farm
Cottage
Stone
Allotment Gardens
The Old Forge Pottery
Melfield House
St John's Church
Rowlands Castle
Hazelbeech
Woodlands
Aylmer
Poldessa
Moss House
The Beacon
Ball's Copse
Bell's Copse
Hazeldean Wood
Blendworth Common
Waterlooville Golf Club
(Telecommunication)
Chestnut Row
The Warren
Pond
Well
Tower
Quarry
Sch
Church
Cafe Gov
Sta
Pub
Hotel
Club
Courts
Sports Pavilion

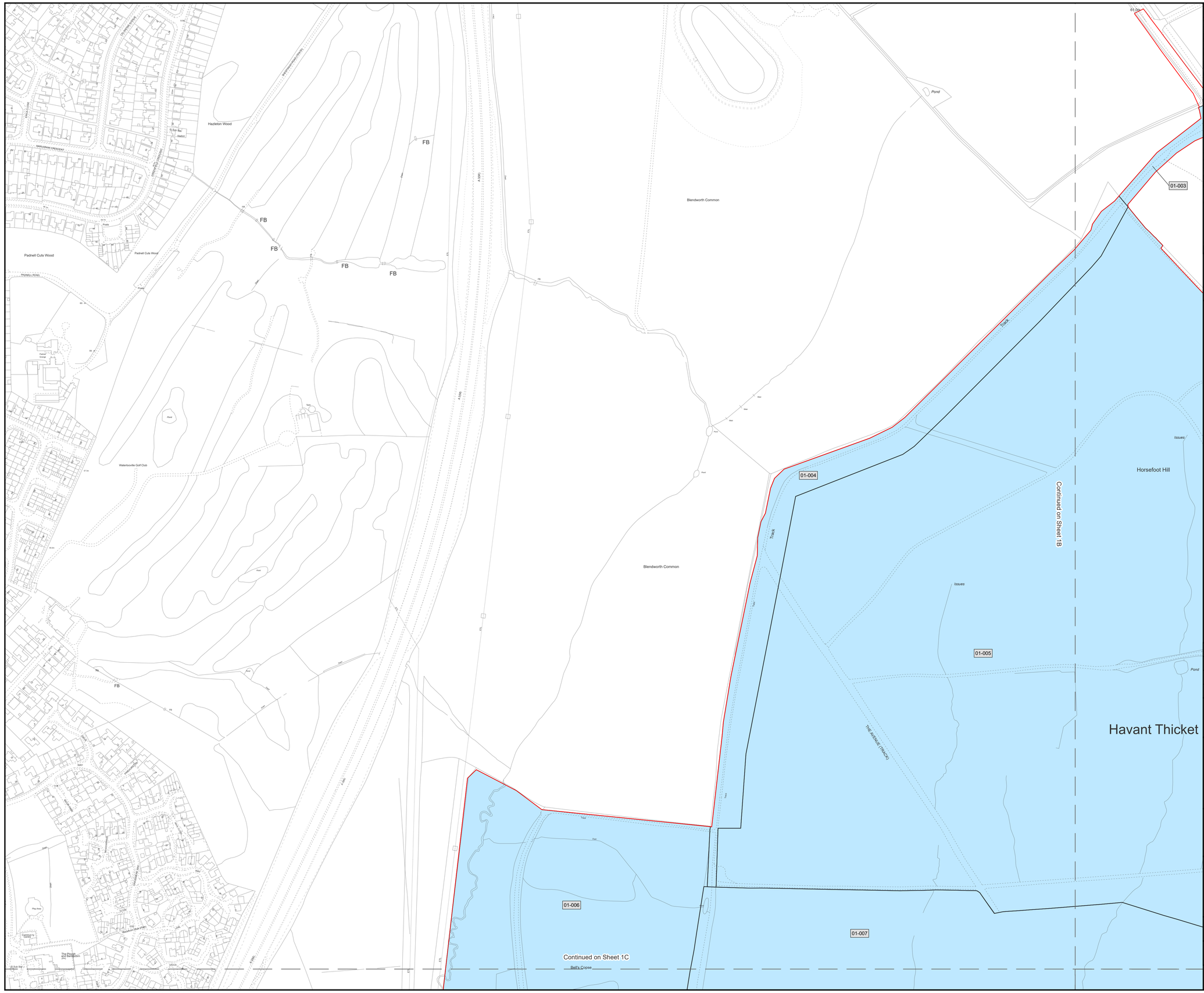

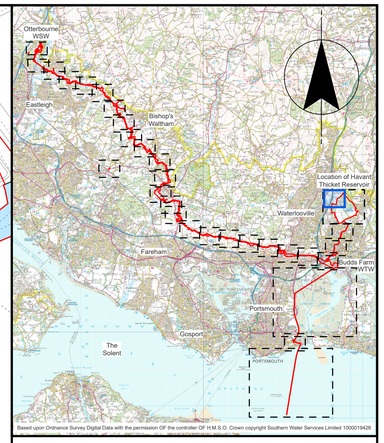

SITE LOCATION

SCALE 1 : 250,000

m10,000 0 10,000m

NOTES

1. COORDINATE SYSTEM: BRITISH NATIONAL GRID, PROJECTION: TRANSVERSE MERCATOR, DATUM: OSGB 1936

REFERENCES

23008223_PLN_LAND_01A SOUTHERN WATER LAND PLAN

APPLICATION DOCUMENT NO: (WA010002)

LEGEND

- ORDER LIMITS
- SHEET EXTENTS
- LAND PLOTS OUTLINE
- SECRETARY OF STATE FOR ENVIRONMENT FOOD AND RURAL AFFAIRS

SCALE 1 : 2500

m100 0 100m

DATE	ORIG	CHKD	REVD	APPR	REV	STS	REASON FOR ISSUE
18/05/26	---	---	---	---	01	S0	Initial Status

SOUTHERN WATER LIMITED 2026. THE CONCEPTS AND INFORMATION CONTAINED IN THIS DOCUMENT ARE THE COPYRIGHT OF SOUTHERN WATER LIMITED. USE OR COPY NG OF THE DOCUMENT N WHOLE OR IN PART WITHOUT THE WRITTEN PERMISSION OF SOUTHERN WATER LIMITED CONSTITUTES AN INFR NGEMENT OF COPYRIGHT. SOUTHERN WATER LIMITED DOES NOT WARRANT THAT THIS DOCUMENT IS DEFINITIVE NOR FREE OF ERROR AND DOES NOT ACCEPT LIAB LITY FOR ANY LOSS CAUSED OR ARIS NG FROM RELIANCE UPON NFORMATION PROVIDED HEREIN.

Southern House
Yeoman Road
Worthing
West Sussex
BN13 3NX
telephone (01903) 264444
fax (01903) 691435

PROJECT TITLE

HAMPSHIRE WATER TRANSFER AND WATER RECYCLING PROJECT

DRAWING TITLE

CROWN LAND PLANS
SHEET 1A
APFP REGULATION 5(2)(n)

SITE UNIT MNEMONIC	SITE UNIT NO.	MASTER SIZE
		A1
PRN	SCALE	STATUS
710166	1:2500	S3
DM DRAWING NO.		REVISION
23008223_PLN_CROWN_01A		01

© Crown copyright and database rights 2026 Ordnance Survey 0100031673

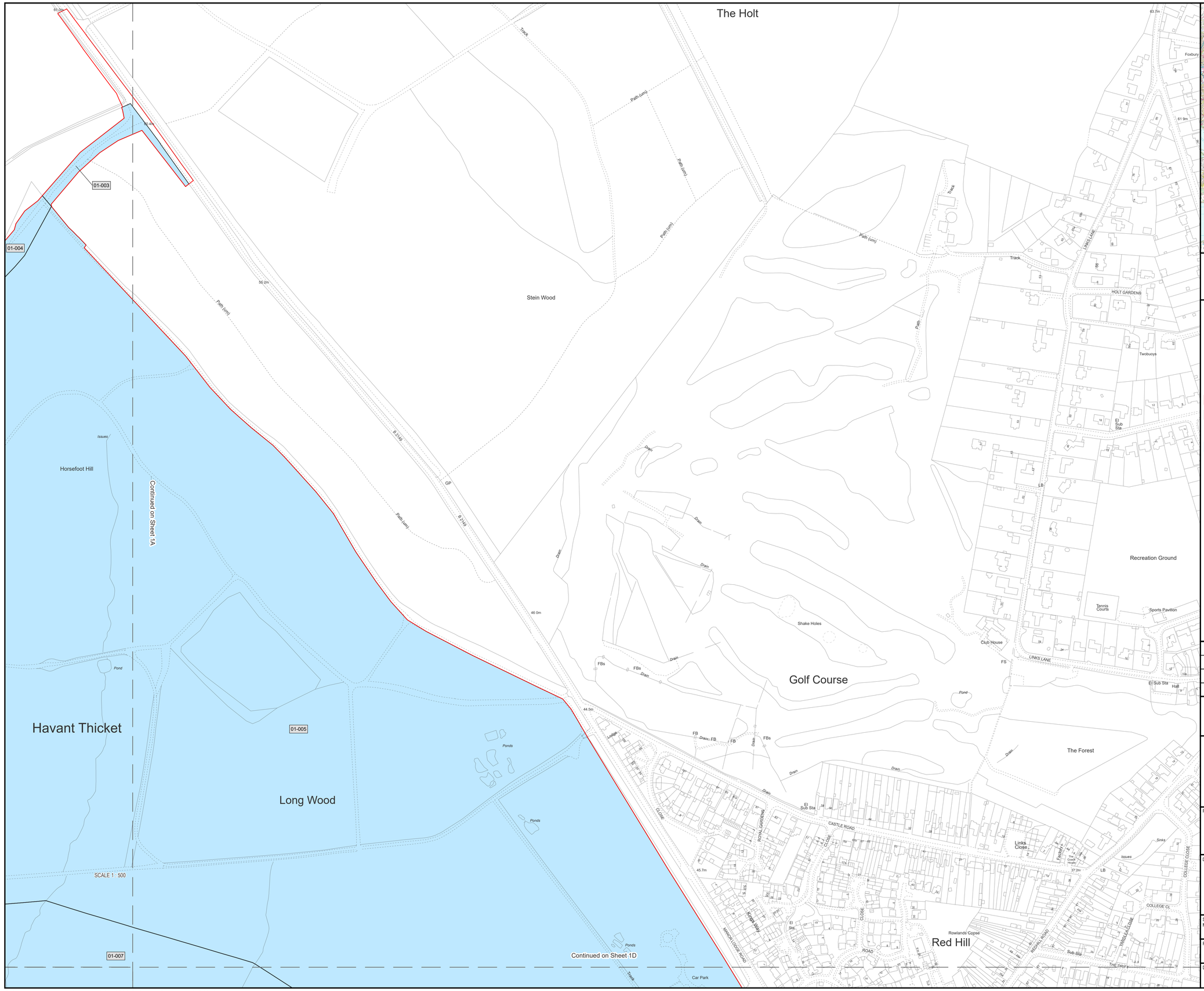



SITE LOCATION

SCALE 1 : 250,000

m10,000 0 10,000m

NOTES

1. COORDINATE SYSTEM: BRITISH NATIONAL GRID, PROJECTION: TRANSVERSE MERCATOR, DATUM: OSGB 1936

REFERENCES

23008223_PLN_LAND_01B	SOUTHERN WATER LAND PLAN
	APPLICATION DOCUMENT NO: (WA010002)

LEGEND

- ORDER LIMITS
- SHEET EXTENTS
- LAND PLOTS OUTLINE
- SECRETARY OF STATE FOR ENVIRONMENT FOOD AND RURAL AFFAIRS

SCALE 1 : 2500

m100 0 100m

DATE	ORIG	CHKD	REVD	APPR	REV	STS	REASON FOR ISSUE
18/05/26	---	---	---	---	01	S0	Initial Status

SOUTHERN WATER LIMITED 2026. THE CONCEPTS AND INFORMATION CONTAINED IN THIS DOCUMENT ARE THE COPYRIGHT OF SOUTHERN WATER LIMITED. USE OR COPYING OF THE DOCUMENT IN WHOLE OR IN PART WITHOUT THE WRITTEN PERMISSION OF SOUTHERN WATER LIMITED CONSTITUTES AN INFRINGEMENT OF COPYRIGHT. SOUTHERN WATER LIMITED DOES NOT WARRANT THAT THIS DOCUMENT IS DEFINITIVE NOR FREE OF ERROR AND DOES NOT ACCEPT LIABILITY FOR ANY LOSS CAUSED OR ARISING FROM RELIANCE UPON INFORMATION PROVIDED HEREIN.

Southern House
Yeoman Road
Worthing
West Sussex
BN13 3NX
telephone (01903) 264444
fax (01903) 691435

PROJECT TITLE

HAMPSHIRE WATER TRANSFER AND WATER RECYCLING PROJECT

DRAWING TITLE

CROWN LAND PLANS
SHEET 1B
APFP REGULATION 5(2)(n)

SITE UNIT MNEMONIC	SITE UNIT NO.	MASTER SIZE
		A1
PRN	SCALE	STATUS
710166	1:2500	S3
DM DRAWING NO.		REVISION
23008223_PLN_CROWN_01B		01

© Crown copyright and database rights 2026 Ordnance Survey 0100031673

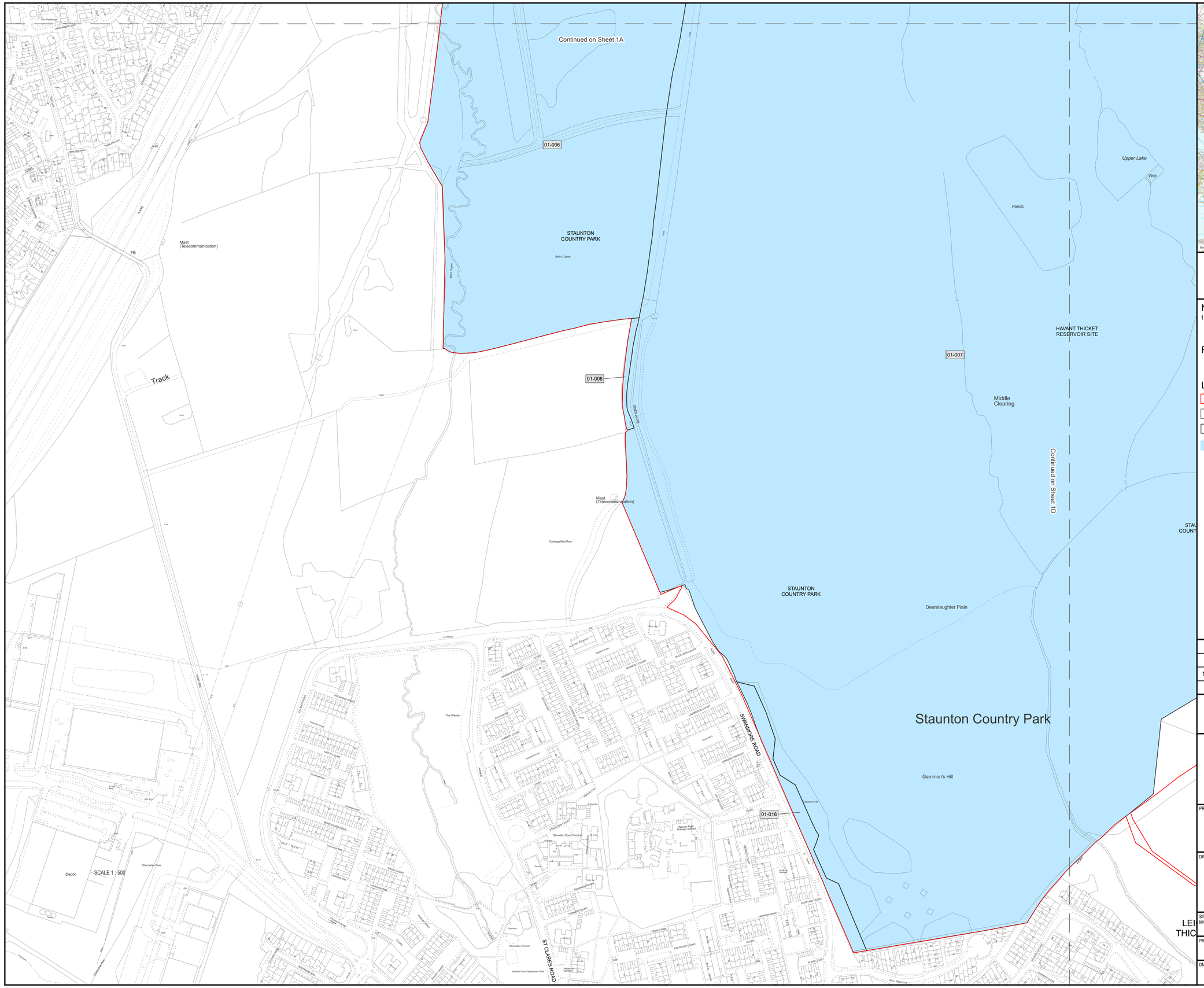



SITE LOCATION

SCALE 1 : 250,000

m10,000 0 10,000m

NOTES

1. COORDINATE SYSTEM: BRITISH NATIONAL GRID, PROJECTION: TRANSVERSE MERCATOR, DATUM: OSGB 1936

REFERENCES

23008223_PLN_LAND_01C SOUTHERN WATER LAND PLAN

APPLICATION DOCUMENT NO: (WA010002)

LEGEND

- ORDER LIMITS
- SHEET EXTENTS
- LAND PLOTS OUTLINE
- SECRETARY OF STATE FOR ENVIRONMENT FOOD AND RURAL AFFAIRS

SCALE 1 : 2500

m100 0 100m

DATE	ORIG	CHKD	REVD	APPR	REV	STS	REASON FOR ISSUE
18/05/26	---	---	---	---	01	S0	Initial Status

SOUTHERN WATER L MITED 2026. THE CONCEPTS AND INFORMATION CONTAINED IN THIS DOCUMENT ARE THE COPYRIGHT OF SOUTHERN WATER LIMITED. USE OR COPY NG OF THE DOCUMENT N WHOLE OR IN PART WITHOUT THE WRITTEN PERMISSION OF SOUTHERN WATER LIMITED CONSTITUTES AN INFR NGEMENT OF COPYRIGHT. SOUTHERN WATER LIMITED DOES NOT WARRANT THAT THIS DOCUMENT IS DEFINITIVE NOR FREE OF ERROR AND DOES NOT ACCEPT LIAB LITY FOR ANY LOSS CAUSED OR ARIS NG FROM RELIANCE UPON NFORMATION PROVIDED HEREIN.

WATER for LIFE from Southern Water

Southern House
Yeoman Road
Worthing
West Sussex
BN13 3NX
telephone (01903) 264444
fax (01903) 691435

PROJECT TITLE

HAMPSHIRE WATER TRANSFER AND WATER RECYCLING PROJECT

DRAWING TITLE

CROWN LAND PLANS
SHEET 1C
APFP REGULATION 5(2)(n)

SITE UNIT MNEMONIC	SITE UNIT NO.	MASTER SIZE
		A1
PRN	SCALE	STATUS
710166	1:2500	S3
DM DRAWING NO.		REVISION
23008223_PLN_CROWN_01C		01

© Crown copyright and database rights 2026 Ordnance Survey 0100031673

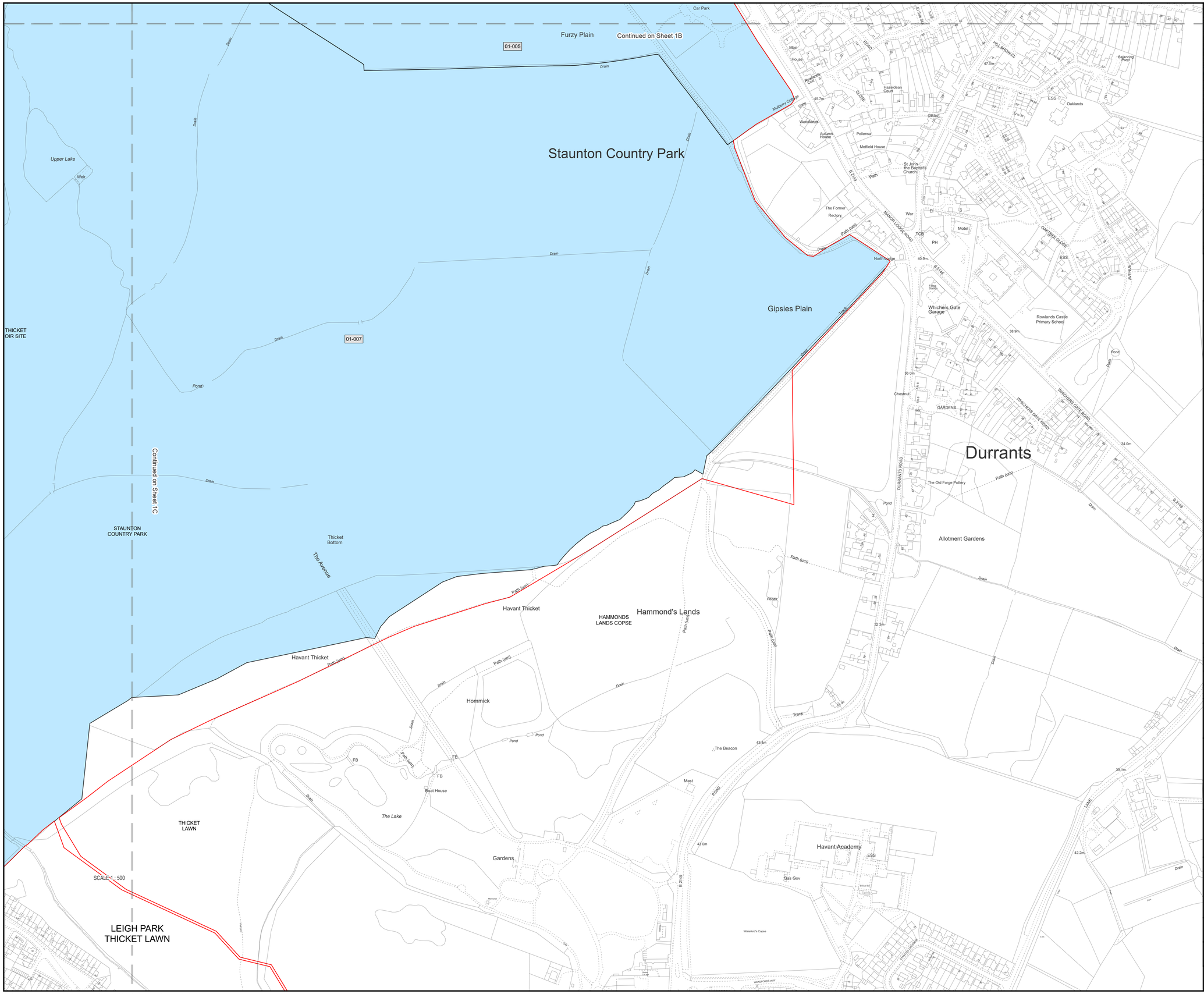

SITE LOCATION

SCALE 1 : 250,000

m10,000 0 10,000m

NOTES

1. COORDINATE SYSTEM: BRITISH NATIONAL GRID, PROJECTION: TRANSVERSE MERCATOR, DATUM: OSGB 1936

REFERENCES

23008223_PLN_LAND_01D SOUTHERN WATER LAND PLAN

APPLICATION DOCUMENT NO: (WA010002)

LEGEND

- ORDER LIMITS
- SHEET EXTENTS
- LAND PLOTS OUTLINE
- SECRETARY OF STATE FOR ENVIRONMENT FOOD AND RURAL AFFAIRS

SCALE 1 : 2500

m100 0 100m

DATE	ORIG	CHKD	REVD	APPR	REV	STS	REASON FOR ISSUE
18/05/26	---	---	---	---	01	S0	Initial Status

SOUTHERN WATER L MITED 2026. THE CONCEPTS AND INFORMATION CONTAINED IN THIS DOCUMENT ARE THE COPYRIGHT OF SOUTHERN WATER LIMITED. USE OR COPY NG OF THE DOCUMENT, N WHOLE OR IN PART WITHOUT THE WRITTEN PERMISSION OF SOUTHERN WATER LIMITED CONSTITUTES AN INFR NGEMENT OF COPYRIGHT. SOUTHERN WATER LIMITED DOES NOT WARRANT THAT THIS DOCUMENT IS DEFINITIVE NOR FREE OF ERROR AND DOES NOT ACCEPT LIAB LITY FOR ANY LOSS CAUSED OR ARIS NG FROM RELIANCE UPON NFORMATION PROVIDED HEREIN.

Southern House
Yeoman Road
Worthing
West Sussex
BN13 3NX
telephone (01903) 264444
fax (01903) 691435

PROJECT TITLE

HAMPSHIRE WATER TRANSFER AND WATER RECYCLING PROJECT

DRAWING TITLE

CROWN LAND PLANS
SHEET 1D
APFP REGULATION 5(2)(n)

SITE UNIT MNEMONIC	SITE UNIT NO.	MASTER SIZE
		A1
PRN	SCALE	STATUS
710166	1:2500	S3
DM DRAWING NO.		REVISION
23008223_PLN_CROWN_01D		01

© Crown copyright and database rights 2026 Ordnance Survey 0100031673

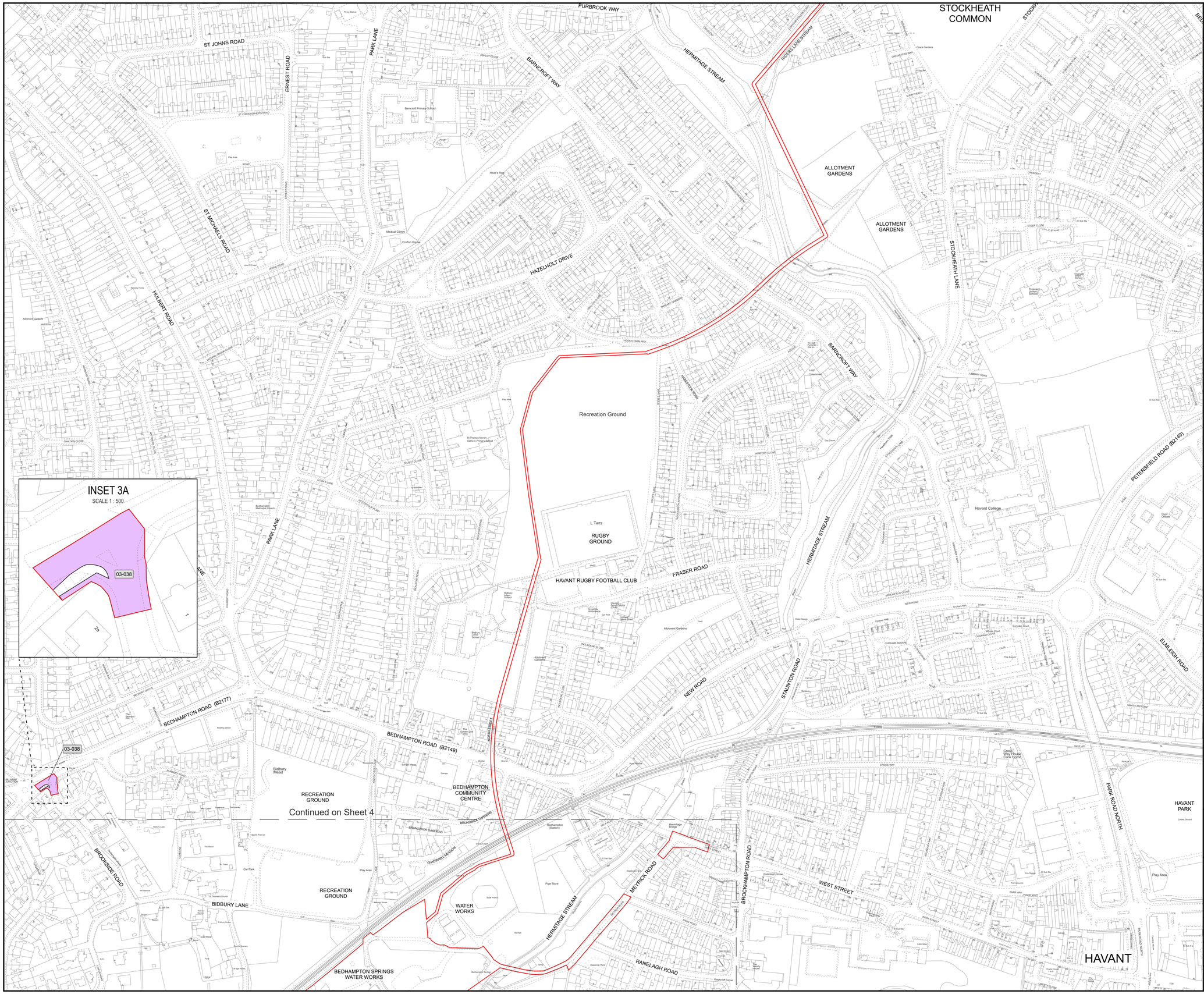

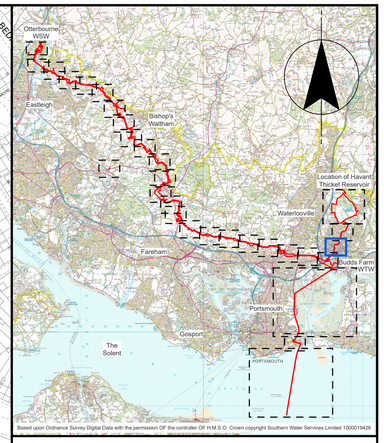

SITE LOCATION

SCALE 1 : 250,000

m10,000 0 10,000m

NOTES

1. COORDINATE SYSTEM: BRITISH NATIONAL GRID, PROJECTION: TRANSVERSE MERCATOR, DATUM: OSGB 1936

REFERENCES

23008223_PLN_LAND_03 SOUTHERN WATER LAND PLAN

APPLICATION DOCUMENT NO: (WA010002)

LEGEND

- ORDER LIMITS
- SHEET EXTENTS
- LAND PLOTS OUTLINE
- THE CROWN ESTATE COMMISSIONERS (ESCHEAT)

SCALE 1 : 2500

m100 0 100m

DATE	ORIG	CHKD	REVD	APPR	REV	STS	REASON FOR ISSUE
09/11/26	---	---	---	---	02	S3	OS text additions
18/05/26	---	---	---	---	01	S0	Initial Status

SOUTHERN WATER L MITED 2026. THE CONCEPTS AND INFORMATION CONTAINED IN THIS DOCUMENT ARE THE COPYRIGHT OF SOUTHERN WATER LIMITED. USE OR COPY NG OF THE DOCUMENT N WHOLE OR N PART WITHOUT THE WRITTEN PERMISSION OF SOUTHERN WATER LIMITED CONSTITUTES AN INFR NGEMENT OF COPYRIGHT. SOUTHERN WATER LIMITED DOES NOT WARRANT THAT THIS DOCUMENT IS DEFINITIVE NOR FREE OF ERROR AND DOES NOT ACCEPT LIAB LITY FOR ANY LOSS CAUSED OR ARIS NG FROM RELIANCE UPON NFORMATION PROVIDED HEREIN.

WATER for LIFE from Southern Water.
Southern House
Yeoman Road
Worthing
West Sussex
BN13 3NX
telephone (01903) 264444
fax (01903) 691435

PROJECT TITLE

HAMPSHIRE WATER TRANSFER AND WATER RECYCLING PROJECT

DRAWING TITLE

CROWN LAND PLANS
SHEET 3
APFP REGULATION 5(2)(n)

SITE UNIT MNEMONIC	SITE UNIT NO.	MASTER SIZE
		A1
PRN	SCALE	STATUS
710166	1:2500	S3
DM DRAWING NO.		REVISION
23008223_PLN_CROWN_03		02

© Crown copyright and database rights 2026 Ordnance Survey 0100031673

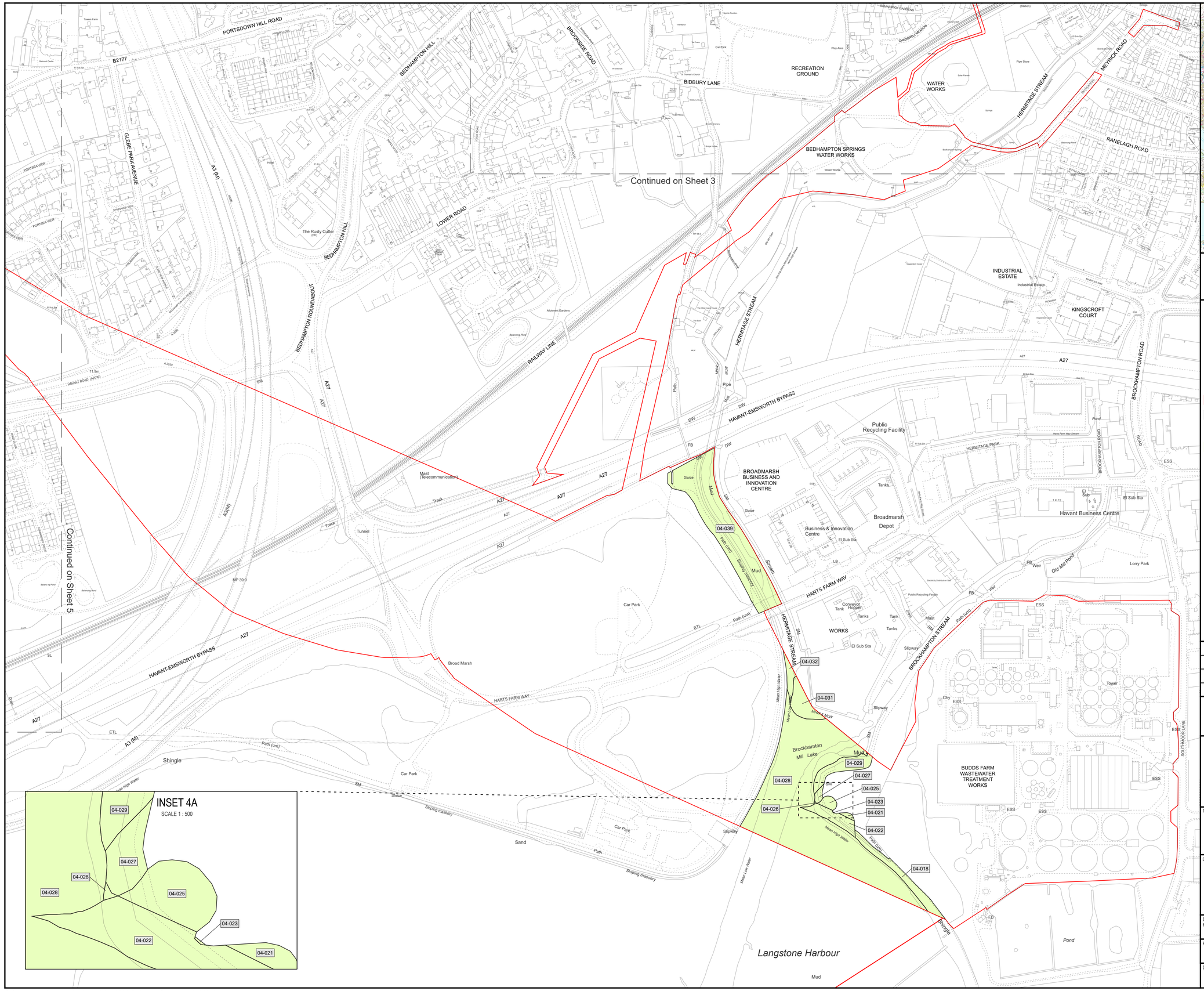

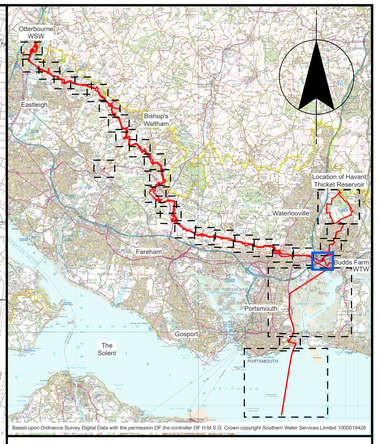

SITE LOCATION

SCALE 1 : 250,000

m10,000 0 10,000m

NOTES

1. COORDINATE SYSTEM: BRITISH NATIONAL GRID, PROJECTION: TRANSVERSE MERCATOR, DATUM: OSGB 1936

REFERENCES

23008223_PLN_LAND_04 SOUTHERN WATER LAND PLAN

APPLICATION DOCUMENT NO: (WA010002)

LEGEND

- ORDER LIMITS
- SHEET EXTENTS
- LAND PLOTS OUTLINE
- THE KING'S MOST EXCELLENT MAJESTY IN RIGHT OF HIS CROWN

SCALE 1 : 2500

m100 0 100m

09/11/26	---	---	---	---	02	S3	Crown interest removed & OS text additions
18/05/26	---	---	---	---	01	S0	Initial Status
DATE	ORIG	CHKD	REVD	APPR	REV	STS	REASON FOR ISSUE

SOUTHERN WATER L MITED 2026. THE CONCEPTS AND INFORMATION CONTAINED IN THIS DOCUMENT ARE THE COPYRIGHT OF SOUTHERN WATER LIMITED. USE OR COPY NG OF THE DOCUMENT N WHOLE OR N PART WITHOUT THE WRITTEN PERMISSION OF SOUTHERN WATER LIMITED CONSTITUTES AN INFR NGEMENT OF COPYRIGHT. SOUTHERN WATER LIMITED DOES NOT WARRANT THAT THIS DOCUMENT IS DEFINITIVE NOR FREE OF ERROR AND DOES NOT ACCEPT LIAB LITY FOR ANY LOSS CAUSED OR ARS NG FROM RELANCE UPON NFORMATION PROVIDED HEREIN.

WATER for LIFE from Southern Water.

Southern House
Yeoman Road
Worthing
West Sussex
BN13 3NX
telephone (01903) 264444
fax (01903) 691435

PROJECT TITLE

HAMPSHIRE WATER TRANSFER AND WATER RECYCLING PROJECT

DRAWING TITLE

CROWN LAND PLANS
SHEET 4
APFP REGULATION 5(2)(n)

SITE UNIT MNEMONIC	SITE UNIT NO.	MASTER SIZE
		A1
PRN	SCALE	STATUS
710166	1:2500	S3
DM DRAWING NO.		REVISION
23008223_PLN_CROWN_04		02

© Crown copyright and database rights 2026 Ordnance Survey 0100031673

INSET 5B
SCALE 1 : 500

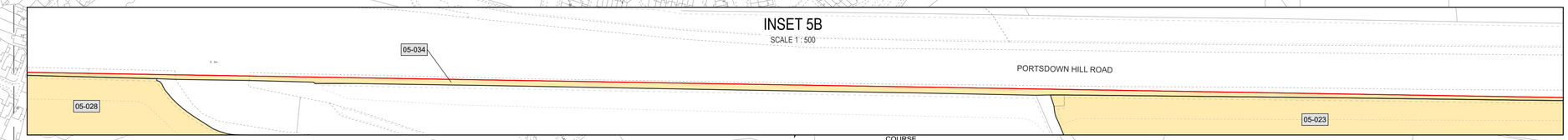

INSET 5C
SCALE 1 : 500

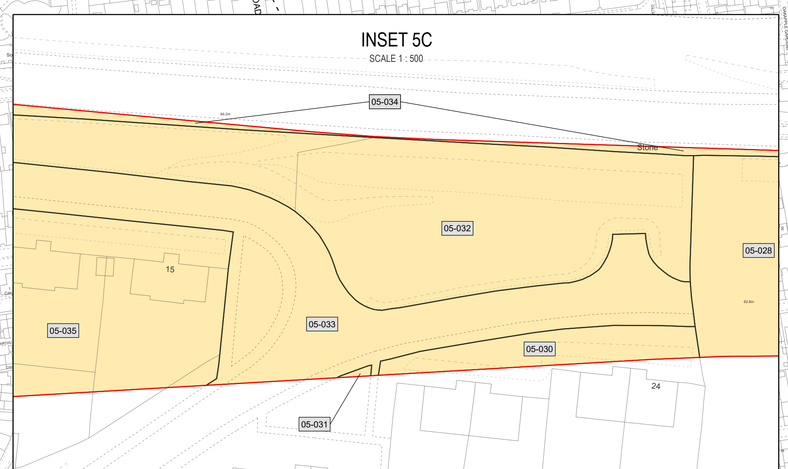



SITE LOCATION

SCALE 1 : 250,000

m10,000 0 10,000m

NOTES

1. COORDINATE SYSTEM: BRITISH NATIONAL GRID, PROJECTION: TRANSVERSE MERCATOR, DATUM: OSGB 1936

REFERENCES

23008223_PLN_LAND_05 SOUTHERN WATER LAND PLAN

APPLICATION DOCUMENT NO: (WA010002)

LEGEND

- ORDER LIMITS
- SHEET EXTENTS
- LAND PLOTS OUTLINE
- SECRETARY OF STATE FOR DEFENCE

SCALE 1 : 2500

m100 0 100m

09/11/26	---	---	---	---	02	S3	Crown interest removed & OS text additions
18/05/26	---	---	---	---	01	S0	Initial Status
DATE	ORIG	CHKD	REVD	APPR	REV	STS	REASON FOR ISSUE

SOUTHERN WATER L MITED 2026. THE CONCEPTS AND INFORMATION CONTAINED IN THIS DOCUMENT ARE THE COPYRIGHT OF SOUTHERN WATER LIMITED. USE OR COPY NG OF THE DOCUMENT N WHOLE OR N PART WITHOUT THE WRITTEN PERMISSION OF SOUTHERN WATER LIMITED CONSTITUTES AN INFR NGEMENT OF COPYRIGHT. SOUTHERN WATER LIMITED DOES NOT WARRANT THAT THIS DOCUMENT IS DEFINITIVE NOR FREE OF ERROR AND DOES NOT ACCEPT LIAB LITY FOR ANY LOSS CAUSED OR ARIS NG FROM RELIANCE UPON INFORMATION PROVIDED HEREIN.

WATER for LIFE from Southern Water.

Southern House
Yeoman Road
Worthing
West Sussex
BN13 3NX
telephone (01903) 264444
fax (01903) 691435

PROJECT TITLE

HAMPSHIRE WATER TRANSFER AND WATER RECYCLING PROJECT

DRAWING TITLE

CROWN LAND PLANS
SHEET 5
APFP REGULATION 5(2)(n)

SITE UNIT MNEMONIC	SITE UNIT NO.	MASTER SIZE
		A1
PRN	SCALE	STATUS
710166	1:2500	S3
DM DRAWING NO.		REVISION
23008223_PLN_CROWN_05		02

© Crown copyright and database rights 2026 Ordnance Survey 0100031673